

(SOUTH)  
PUEBLO

W NORTHERN AVE

VINEWOOD

BRIDLE TRAIL

78

LITTLE BURNT MILL RD

BURNT MILL RD

S BURNT MILL RD

SAINT CHARLES RIVER

S water barrel Rd

♦ BEAUTIFUL CANYON w/ SHADE & REST UNDER BRIDGE

S BURNT MILL RD

S CROW CUTOFF

230

1-25

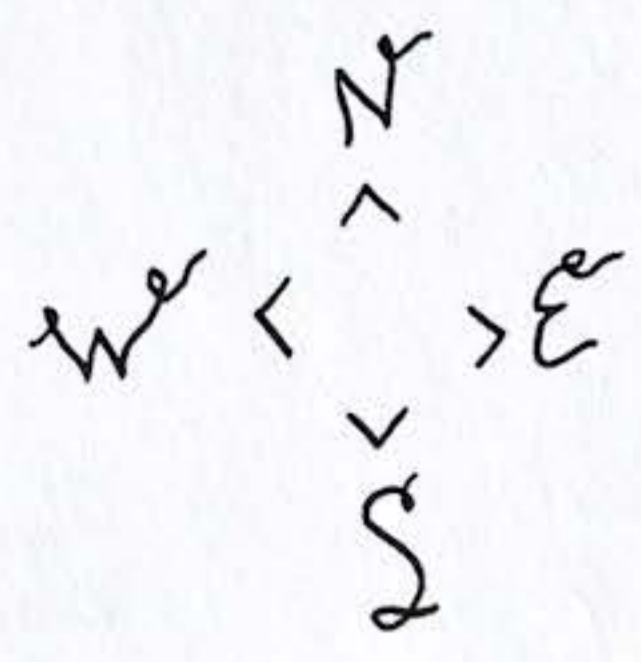
165

COLORADO CITY RR

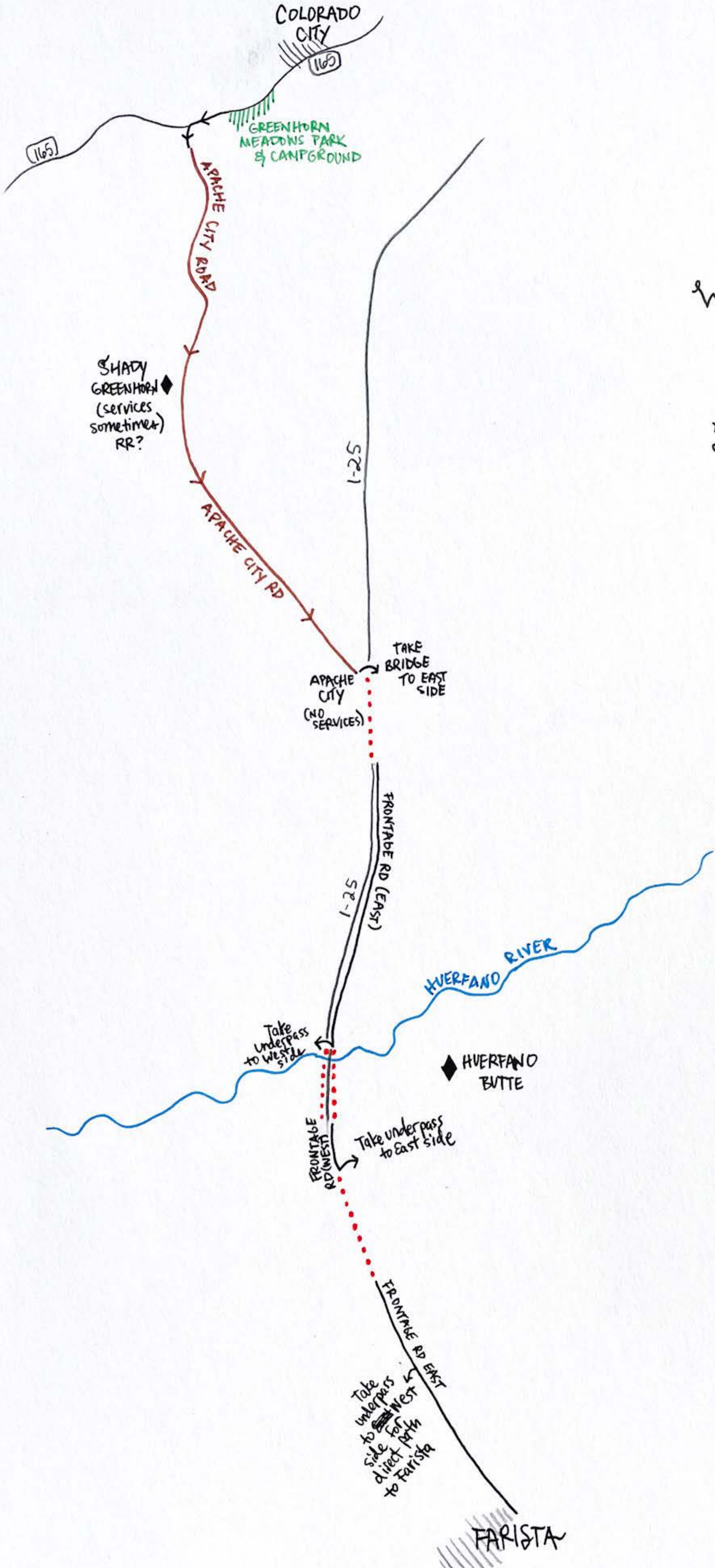
165

♦ LIBRARY


★ GREENHORN MEADOWS PARK & CAMPGROUND



• NOT TO SCALE •  
25 → 30 MILES

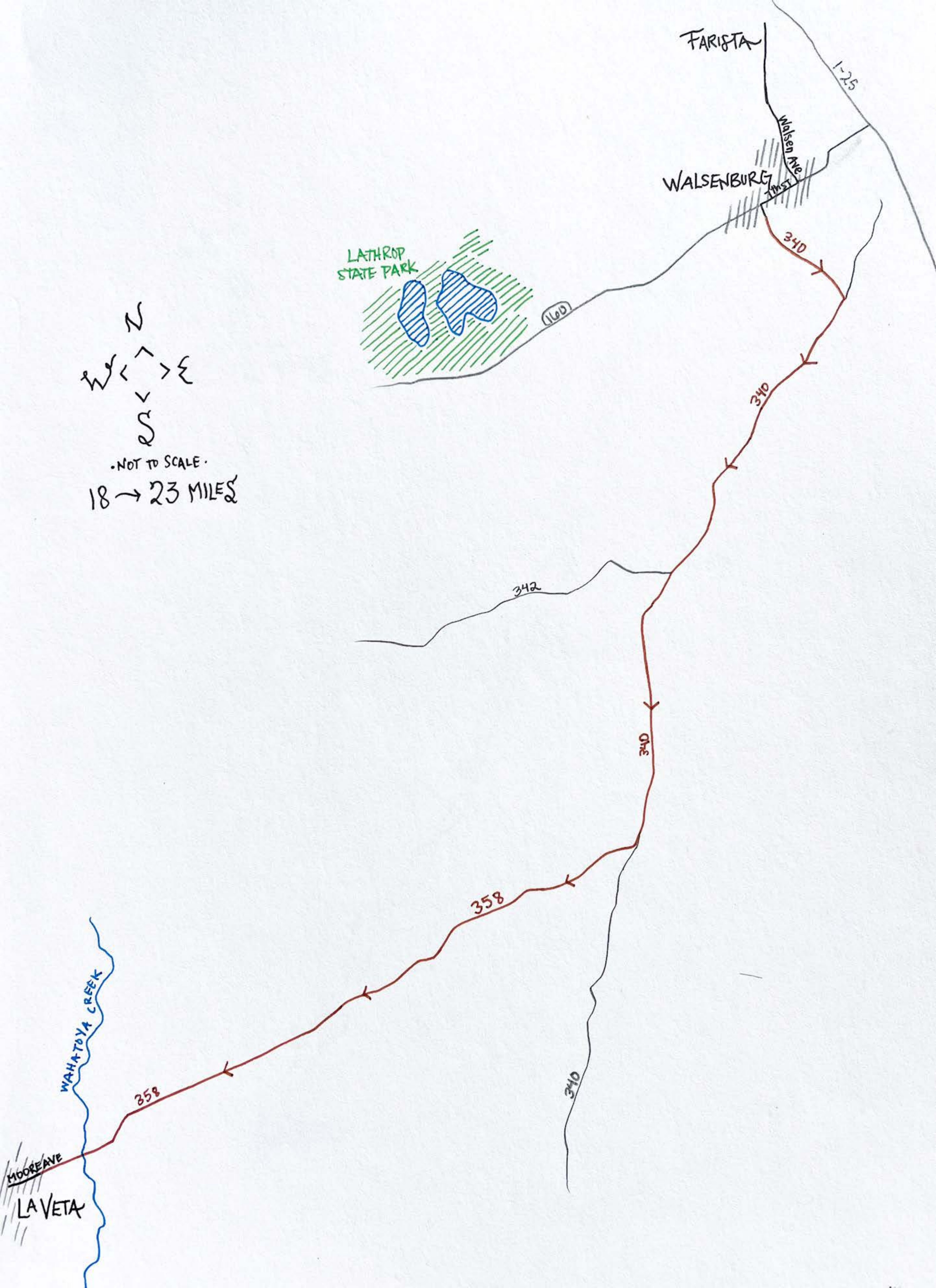


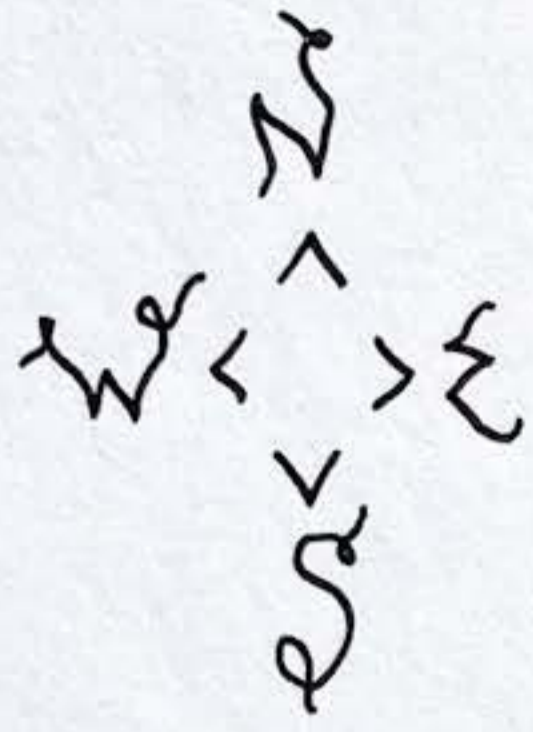
N  
 W < > E  
 S  
 • NOT TO SCALE •  
 20 → 24 MILES



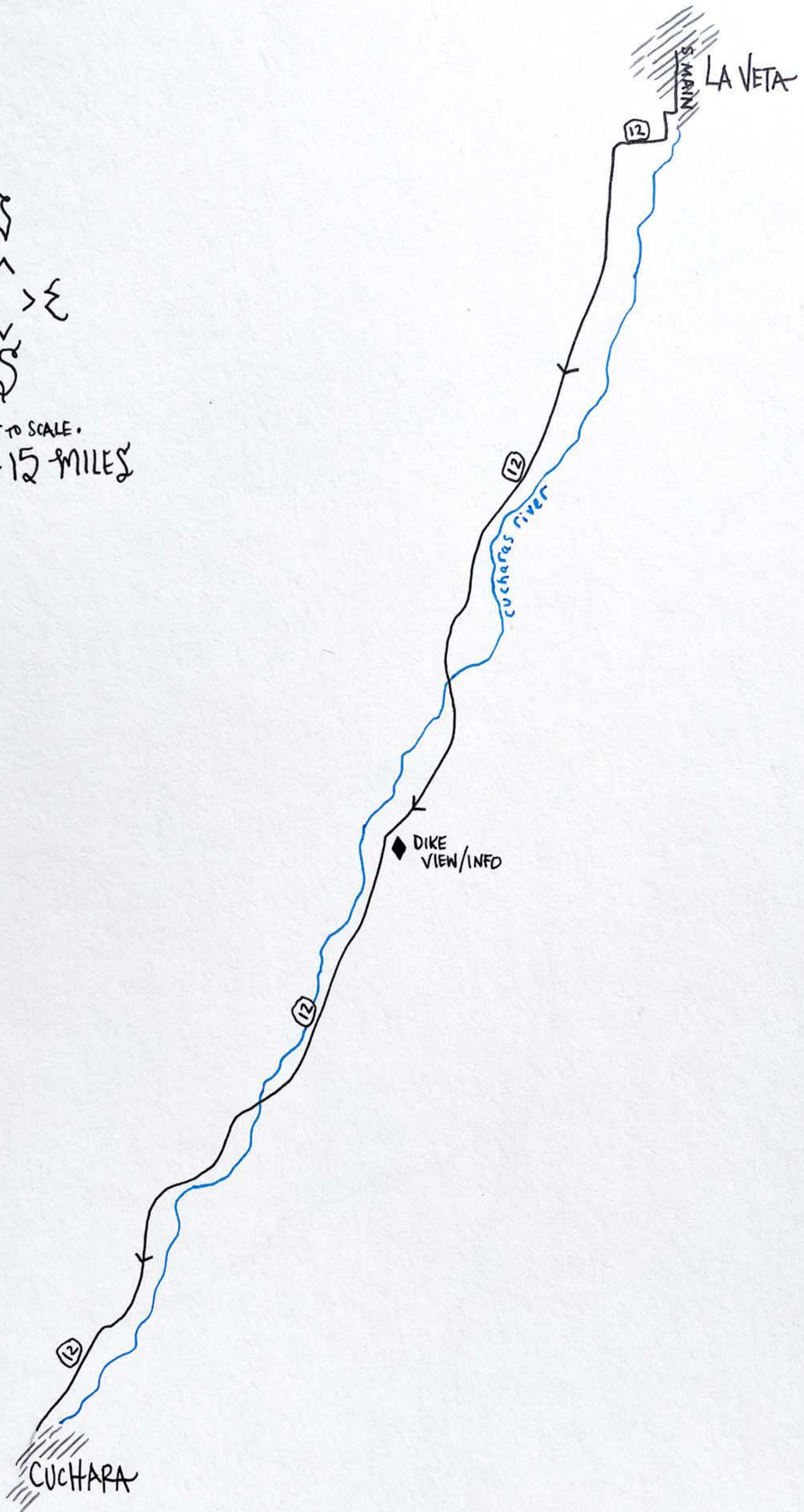
•NOT TO SCALE•

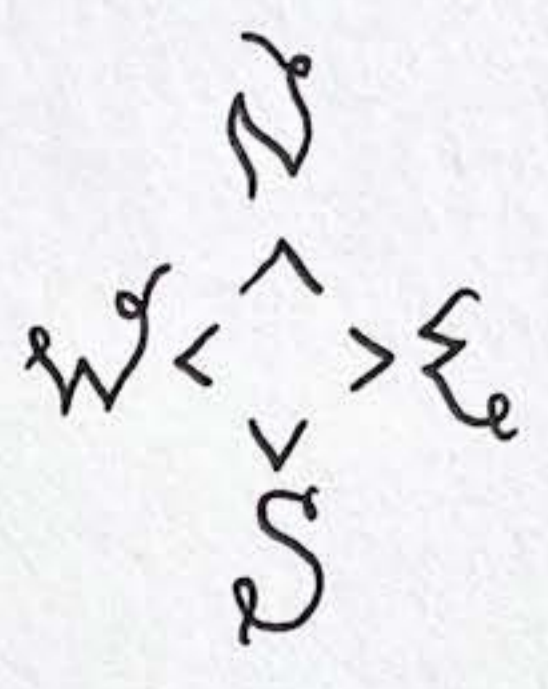
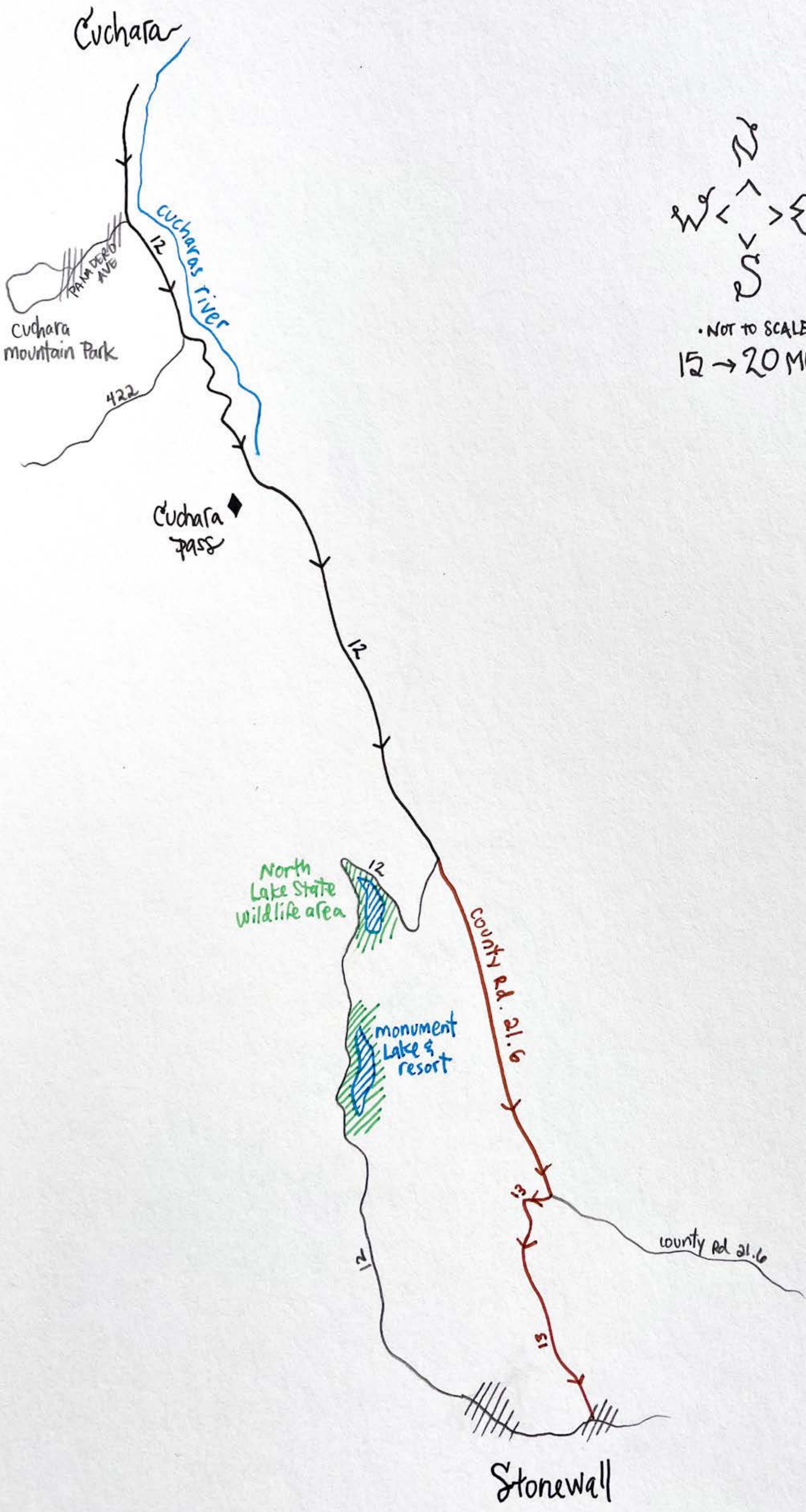
18 → 23 MILES





• NOT TO SCALE •  
12 → 15 MILES





• NOT TO SCALE.  
1/2 → 20 MILES

Stonewall




Middle fork of Purgatoire river

12

12

Weston



SOUTH FORK PURGATORIO RIVER  
BOSQUE DEL OSO RD

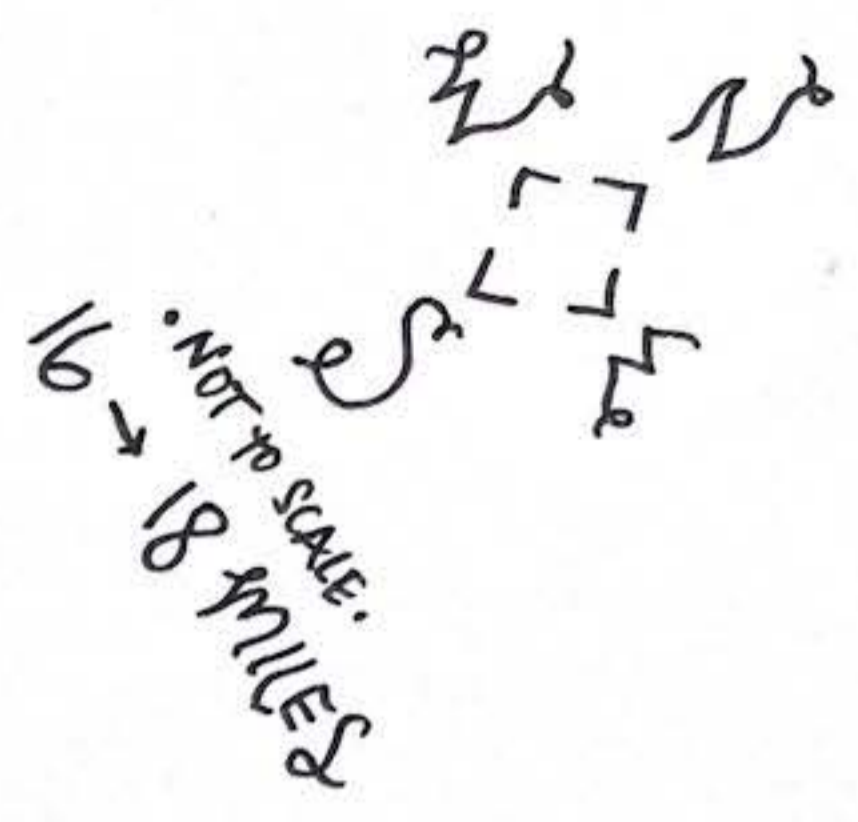
12



Bosque del Oso State Wildlife area

Ringo's grocery/food

Segundo



NOT TO SCALE  
16 -> 18 MILES

Segundo

20 N  
14 → 16 MILES  
• NOT TO SCALE.

